

To: joshua.hanson[joshua.hanson@sol.doi.gov]
Cc: Edwin Roberson[eroberso@blm.gov]
From: Mueller, Brian
Sent: 2017-08-23T15:57:36-04:00
Importance: Normal
Subject: Requested Document
Received: 2017-08-23T15:58:09-04:00
[Utah_08232017_overview.pdf](#)

Please see the attached document.





--




Brian Mueller
Geospatial Program Manager
Utah State Office/ Bureau of Land Management
801.539.4154




Draft Bears Ears Boundary Modification

(b) (5) AWP, (b) (5) DPP, (b) (5) ACP



 Indian Creek Unit
 Bears Ears National Monument
 US Highway
 State Highway

 Bureau of Land Management (BLM)
 Indian Reservation (IR)
 National Park Service (NPS)

 State
 US Forest Service (USFS)
 USFS Wilderness Area

Coordinate System: NAD 1983 UTM Zone 12N
Projection: Transverse Mercator
Datum: North American 1983
Units: Meter

DOI-2019-03 00195